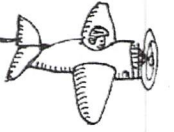



# MILES OF SMILES!



Fun and games along the  
Strait of Juan de Fuca  
Scenic Byway



H. O. 1994

# Hello kids of all ages!

These activity pages were created to help you learn more about this beautiful coastal highway and to find the fun when you get here.

Whether you come for a day, camp in a tent, or stay in a cabin by the beach, we know you will have a wonderful time. Although this special road is only about 60 miles long, you will have access to beaches, forests, rivers, trails, shops and museums that would take years to fully explore.



Bring your camera, binoculars, hiking and beach shoes.




Be gentle with the tidepool critters. Touching is okay, but don't pull anything off of, or out from under, its rocky home.



Don't leave trash, of course, and bag up a little extra if you see it. The crabs and fish and birds and whales would thank you if they could.

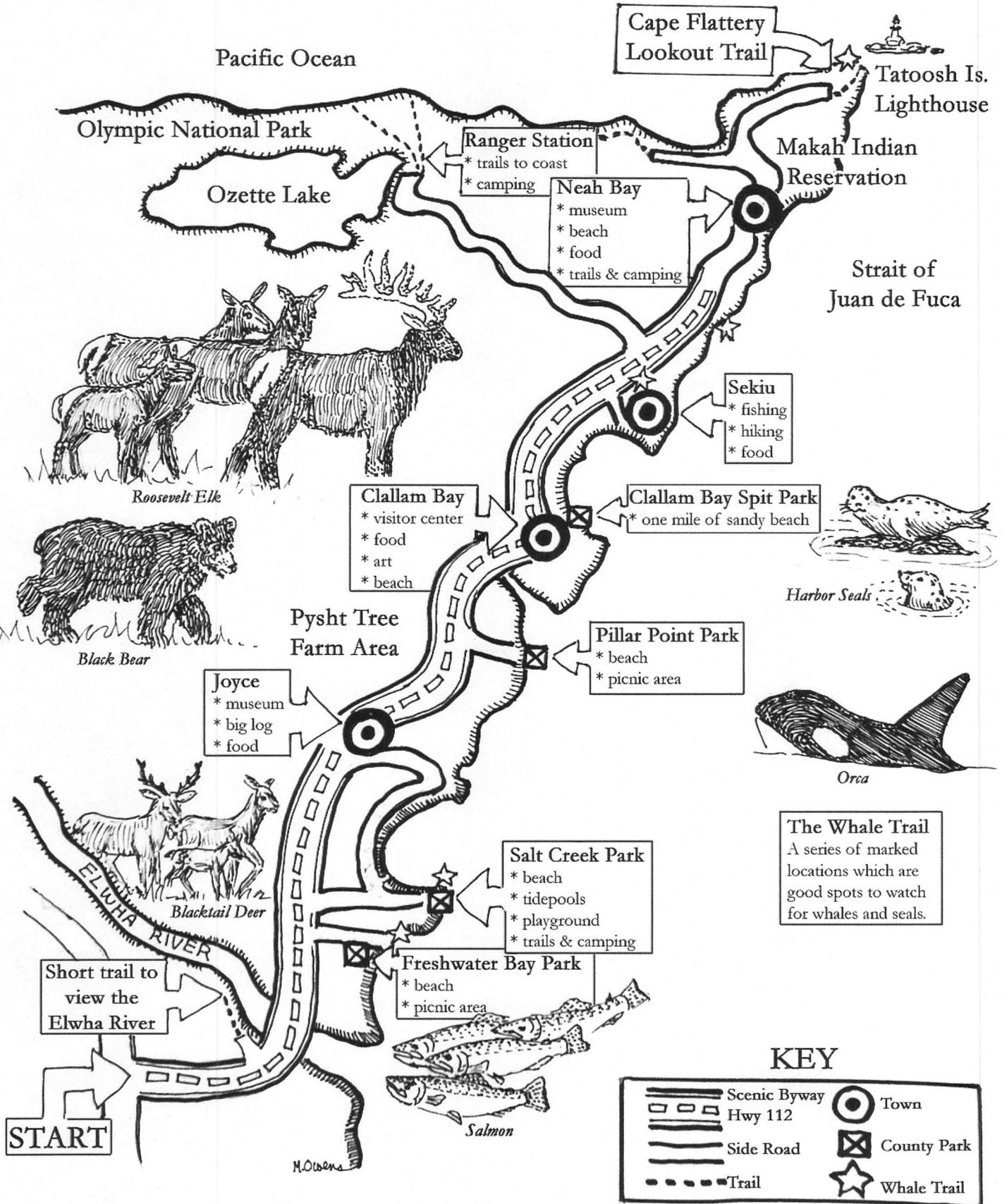
Have fun with these pages, and on your trip!














Art and text by Margaret Owens (curator Joyce Depot Museum) for the Juan de Fuca Scenic Byway Association.

# ROAD MAP to FUN

## on the Strait of Juan de Fuca Highway




























# Strait of Juan de Fuca Scenic Byway BINGO

 Flag	 Fern	 Rocks in Water	 Motorcycle	 Eagle
 Kayak	 Horse	 Deer Crossing Sign	 Stumps	 Seagull
 Wood Carving	 Bicycle Rider	 Free Space Big Foot	 Motor Home	 Deer
 Scenic Byway Sign	 Church	 Boat on Trailer	 Crow	 Curvy Road Sign
 Barn	 Boat	 Cow	 Canada	 Log Truck

## How to play "Backseat Bingo"

While you ride in the car, watch out the windows for things that are on your card. Be the first to point and call it, then mark that square of your card. The first player to mark a straight line wins!

# Strait of Juan de Fuca Scenic Byway BINGO

 Seagull	 Bridge	 Deer Crossing Sign	 Crow	 Scenic Byway Sign
 Curvy Road Sign	 Motorcycle	 Log Truck	 Wood Carving	 Boat
 Pickup Truck	 Logged Area	 Free Space Big Foot	 Barn	 Flying Bird
 Canada	 Cows	 Surf Board	 Flag	 Fern
 Stump with a plant	 Rocks in the water	 Bicycle Rider	 Gas Pumps	 Horse

## How to play "Backseat Bingo"

While you ride in the car, watch out the windows for things that are on your card. Be the first to point and call it, then mark that square of your card. The first player to mark a straight line wins!

# Help the SALMON Up the ELWHA RIVER


Almost one hundred years ago, two dams were built across the Elwha River. These dams stopped thousands of salmon every year from going up the river to their special pools to lay eggs. The dams are being taken out, so now the salmon can go far up the river. Help the two salmon find a quiet pool. First they must get past the:

- Orca
- Sandbars
- Sea Lion
- River Otter
- Fisherman
- Fallen Tree
- Eagle
- Old Dam
- Bears
- Heron
- and Rocks

In the pool you can see a nest of salmon eggs and baby salmon growing bigger. You can see the biggest ones heading out of the pool to go down the river and out to sea. They will grow big and come back someday to lay eggs in the same pool.




# Tidepools at Salt Creek Park





There are so many things to see at the beach! Here are some of the birds, animals, and tidepool creatures that you might see at Salt Creek Park. This picture has three little tidepools with a little fish in each one. Draw some seastars to keep them company, then color this page!

# Joyce Museum WORDSEARCH


1890  
Studebaker  
Buggy



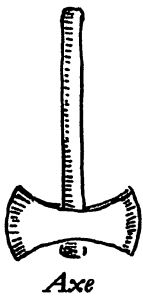
1915  
Republic Truck



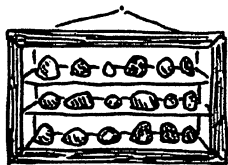
Joyce Railroad Depot (1915-1951)



Grind Stone




Axe



Rock Collection




30 million year  
old fossils



Elwha Dam Tools




Oxen Yoke




Logger's Springboard



Beaver Skin  
Top Hat



1890's Pump Organ



Old Maps



Hand-made Quilts

R	X	D	W	O	O	D	S	T	O	V	E	H	L	A	L	G	R
O	L	D	M	A	P	S	G	K	F	L	N	E	F	R	F	R	K
L	R	O	C	K	C	O	L	L	E	C	T	I	O	N	R	I	L
D	S	F	C	Y	T	H	A	X	O	R	A	A	X	E	O	N	E
T	P	G	O	A	D	S	S	F	P	D	K	H	E	Z	M	D	U
R	U	M	L	B	L	T	O	A	R	K	S	E	N	D	E	S	A
U	L	H	F	I	A	H	E	D	W	N	R	T	Y	F	A	T	D
C	I	A	S	H	Q	U	I	L	T	S	M	G	O	Y	D	O	E
K	B	S	Y	D	B	C	O	S	H	L	G	A	K	P	J	N	J
E	O	D	P	M	X	U	M	Y	T	U	Q	N	E	A	H	E	L
F	K	J	S	P	R	I	N	G	B	O	A	R	D	D	A	A	P
P	U	M	P	O	R	G	A	N	U	V	R	S	R	J	E	L	T
S	T	L	S	A	D	N	F	M	R	Z	T	Y	N	L	D	T	S
A	Z	W	B	R	E	S	D	R	S	U	I	L	S	E	S	E	L

Circle the hidden words. They are all things that you can see in the museum.


Local History	Oxen Yoke	Pump Organ
Quilts	Old Maps	Top Hat
Spring Board	Axe	Buggy
Fossils	Grind Stone	Saws
Rock Collection	Old Truck	Wood Stove

This old log railroad station is now a local history museum. Come in to see the items on this page, and to learn about the early pioneers, loggers, and homesteaders.

Print more activity pages... visit [www.highway112.org](http://www.highway112.org)



# The BIG LOG Maze



Come and see the big log in Joyce. It is 9 feet across and has over 400 rings. That means that this spruce tree lived for 400 years before it was cut. Find the way from the START to the very center of the log.

# Pysht Tree Farm CROSSWORD PUZZLE



*Douglas-Fir*



*Big Leaf Maple*



*Trillium*



*Huckleberry*



*Red Cedar*



*Red Alder*



*Skunk Cabbage*



*Salmonberry*


ACROSS

DOWN

- |   |  |
|---|--|
| <ol style="list-style-type: none"> <li>1. a wood product used to make pages in a book</li> <li>2. people who work cutting down trees</li> <li>3. the tough outer layer of a tree</li> <li>4. the sticky fluid that circulates in trees</li> <li>5. a bird that hunts at night in the forest</li> <li>6. large deer-like animals that graze in logged areas</li> <li>7. count them on a stump to find a tree's age</li> <li>8. tiny green plants that grow like a carpet in the forest</li> <li>9. tree _____ are areas where young trees are planted and older trees are harvested</li> <li>10. what a logger cuts a tree with</li> </ol> | <ol style="list-style-type: none"> <li>3. the long "arms" that grow out from the tree</li> <li>7. parts of the tree that grow into the soil</li> <li>11. many trees growing together</li> <li>12. a vehicle that carries logs on the highway</li> <li>13. forest product used to build houses and furniture</li> <li>14. these contain seeds and grow on the branches of evergreen trees</li> <li>15. like a snail, but without a shell, they eat old leaves and help keep the forest clean</li> </ol> |
|---|--|

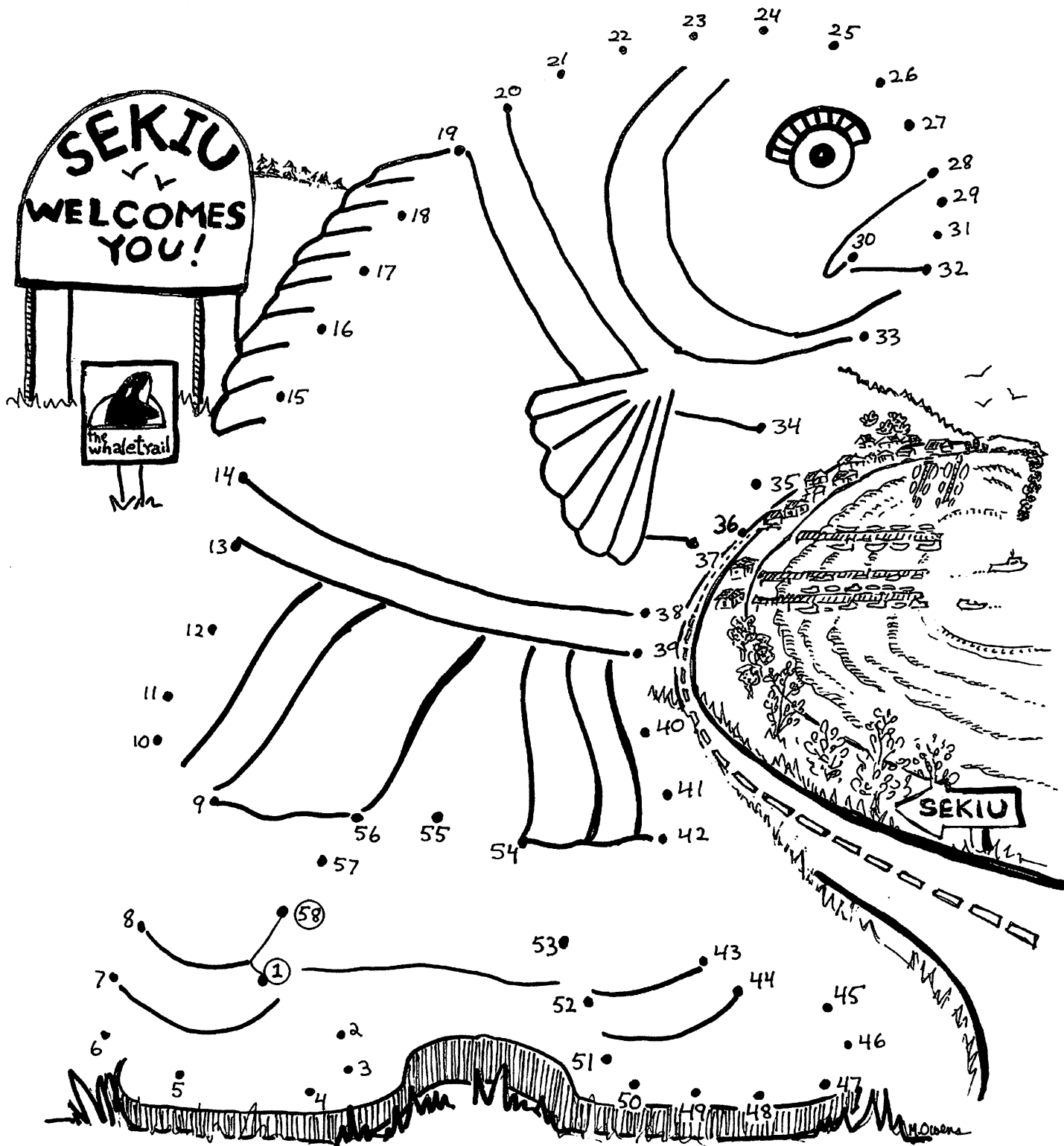
Between Joyce and Clallam Bay you will see areas of active logging. Can you see young trees planted among the stumps? This is tree farm country, where trees are grown as a crop. Watch for elk herds in the open areas.

# Go Fish in Clallam Bay



Draw the fishing line down to the fish you would like to catch!  
Use the empty space to draw more fish to color.

# Connect the Dots





Start at (1) and connect the dots to (58). Then you will see who welcomes you to Sekiu! Her name is Rosie. Color her clothes pink. Sekiu has fishing, hiking, cabins, camping, food and lots of birds to watch.

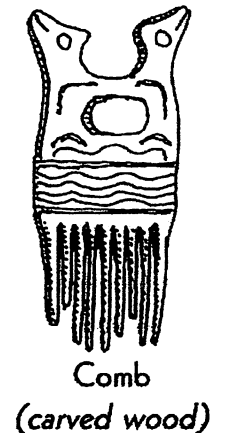
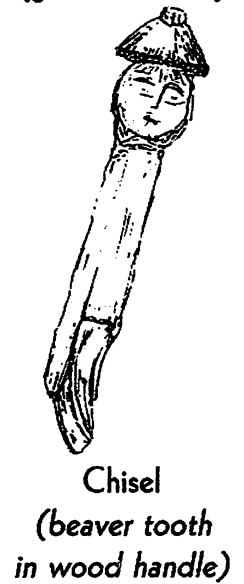
# WELCOME TO NEAH BAY

and the


## Makah Cultural and Research Center



What do you see at the Makah Cultural and Research Center?  
Use the space above to draw your favorite memory.



# Cape Flattery Lookout



What can you see at the end of the trail at the end of the road? You will see the Pacific Ocean, Tatoosh Island, and the old lighthouse. You might also see the birds and animals in this picture. You could see a sunset, a rainbow or beautiful clouds. Color this picture and draw something in the sky!

# ROAD TRIP CHECKLIST

Things I saw and things I did on the Strait of Juan de Fuca Highway  
Name: \_\_\_\_\_ Date of Trip: \_\_\_\_\_

- saw the Elwha River
- looked in tidepools
- saw an eagle
- saw a deer
- walked on a beach
- looked through binoculars
- saw the big log
- visited the railroad station museum
- saw a log truck
- saw moss growing on trees
- saw an elk herd
- saw Canada across the Strait
- hiked on a trail
- ate in a restaurant
- saw a great blue heron
- walked over a bridge to a beach

- camped in a tent
- saw Rosie the fish statue
- saw a river otter
- saw stumps of cut trees
- saw the statues in Neah Bay
- went in the Makah Museum
- saw the Tatoosh Lighthouse
- saw a seal
- saw fishing boats
- found a nice rock to keep
- picked up trash on the beach

What else will you remember from your trip?

---

---

---

